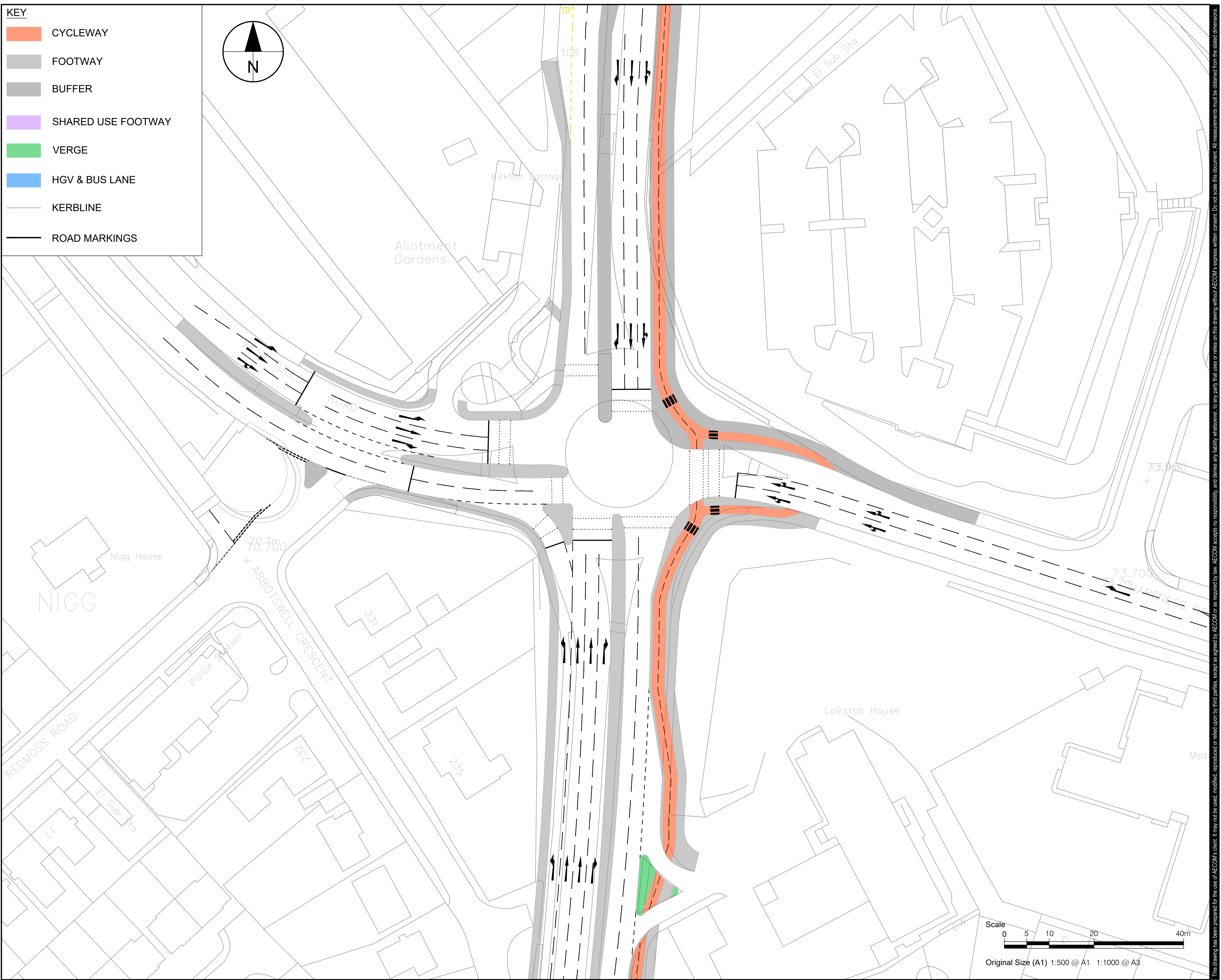
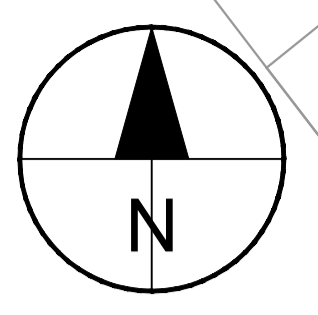


File name: Z:\UK\KUK\ABZ1\UOBSPR-362016_WELLINGTON_ROAD_STAG_2060_CAD_GIS910_CAD191_MODEL\SHARENESS JUNCTION MULTI-MODAL.DWG
 Last saved by: FIONA.BEBBINGTON Last Potted: 2021-04-12
 Project Management Initials: Designer: FB Checked: GB Approved: PL ISO A1 594mm x 841mm



KEY

	CYCLEWAY
	FOOTWAY
	BUFFER
	SHARED USE FOOTWAY
	VERGE
	HGV & BUS LANE
	KERBLINE
	ROAD MARKINGS



PROJECT
**WELLINGTON ROAD
 MULTI-MODAL
 TRAVEL AND
 TRANSPORT
 PACKAGE**



CONSULTANT
 AECOM
 Aurora
 120 Bothwell St
 GLASGOW, G2 7JS
 +44 (0) 141 248 0300 tel
 www.aecom.com

- NOTES**
- LAYOUTS PROVIDED ARE SOLELY FOR REPRESENTATIONAL PURPOSES AND DO NOT FORM PART OF A DESIGN PROPOSAL.
 - JUNCTIONS HAVE NOT BEEN CONSIDERED AS PART OF THE FEASIBILITY DRAWINGS AND WILL NEED RE-VISITED IF DESIGN IS TO BE PROGRESSED.

ISSUE/REVISION

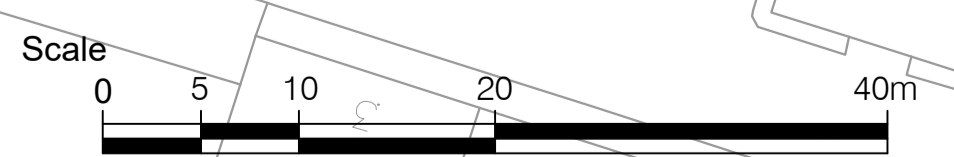
I/R	DATE	DESCRIPTION

KEY PLAN

PROJECT NUMBER
60597273

SHEET TITLE
Wellington Road
Hareness Junction
Multi-Modal Travel & Transport Package

SHEET NUMBER
60597273-MOD-C-MMTT-Hareness



Original Size (A1) 1:500 @ A1 1:1000 @ A3

This drawing has been prepared for the use of AECOM's client. It may not be used, modified, reproduced or relied upon by third parties, except as agreed by AECOM or as required by law. AECOM accepts no responsibility, and denies any liability whatsoever, to any party that uses or relies on this drawing without AECOM's express written consent. Do not scale this document. All measurements must be obtained from the stated dimensions.